

# 16 - Windstone and Black Walnut Trails Route

Drive 3.6 miles, 16 min








Windstone Ln, Sugar Grove, IL 60554 to 980-998 Pinecrest Dr, Sugar Grove, IL 60554

Drive 3.6 miles, 16 min

## Windstone Ln


Sugar Grove, IL 60554

-  1. Head east on Windstone Ln toward Merrill New Rd  
138 ft
-  2. Turn left onto Merrill New Rd  
0.3 mi
-  3. Continue straight onto Queens Gate Cir  
0.2 mi

2 min (0.5 mi)

## 828-800 Queens Gate Cir



Sugar Grove, IL 60554

-  4. Head south on Queens Gate Cir toward Pembridge Pl  
0.5 mi

2 min (0.5 mi)

## 701-705 Queens Gate Cir

Sugar Grove, IL 60554

-  5. Head west on Queens Gate Cir toward Merrill New Rd  
75 ft
-  6. Turn left onto Merrill New Rd  
0.2 mi

➤ 7. Turn right onto Sheffield Cir

0.1 mi

2 min (0.4 mi)

## 605-671 Sheffield Cir

Sugar Grove, IL 60554

↑ 8. Head east on Sheffield Cir toward Merrill New Rd

0.1 mi

➤ 9. Turn right onto Merrill New Rd

223 ft

↶ 10. Turn left onto Greenfield Rd

289 ft

↶ 11. Turn left onto Brighton Dr

0.2 mi

2 min (0.4 mi)

## 798-700 Brighton Dr

Sugar Grove, IL 60554

↑ 12. Head north on Brighton Dr toward Evergreen Ln

0.1 mi

➤ 13. Turn right onto Evergreen Ln

0.1 mi

↶ 14. Turn left onto Wild Ginger Rd

0.3 mi

↶ 15. Wild Ginger Rd turns left and becomes Black Walnut Dr

0.1 mi

↶ 16. Turn left onto Edgewood Dr

0.2 mi

4 min (0.9 mi)

## 903-833 Edgewood Dr

Sugar Grove, IL 60554

- ↑ 17. Head north on Edgewood Dr toward Pembridge Pl  
0.1 mi
- 18. Turn right onto Gregory Pl  
489 ft

1 min (0.2 mi)

## 987-951 Black Walnut Dr

Sugar Grove, IL 60554

- ↑ 19. Head south on Black Walnut Dr toward Pembridge Pl  
0.2 mi
- ↶ 20. Turn left onto Forest Trail  
0.3 mi

2 min (0.4 mi)

## 1000-1050 Forest Trail

Sugar Grove, IL 60554

- ↑ 21. Head north on Forest Trail/Pembridge Pl toward Pinecrest Dr  
0.1 mi
- 22. Turn right onto Pinecrest Dr  
466 ft

1 min (0.2 mi)

## 980-998 Pinecrest Dr

Sugar Grove, IL 60554

These directions are for planning purposes only. You may find that construction projects, traffic, weather, or other events may cause conditions to differ from the map results, and you should plan your route accordingly. You must obey all signs or notices regarding your route.